

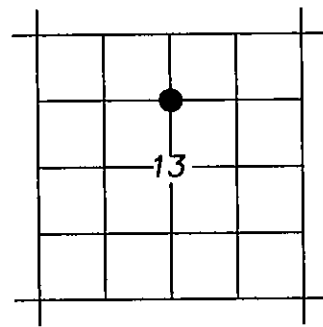
RECORD OF LAND CORNER MONUMENTATION

CORNER: CN1/16 Cor. Sec. 13, Twp. 7S., R.30E., W.M.

ORIGINAL SURVEY BY: CORNER

CONTRACT NUMBER: NOT PREVIOUSLY

CONTRACT DATE: ESTABLISHED



ORIGINAL G.L.O. DESCRIPTION: NONE, CORNER NOT PREVIOUSLY ESTABLISHED

EVIDENCE FOUND: NONE, CORNER NOT PREVIOUSLY ESTABLISHED

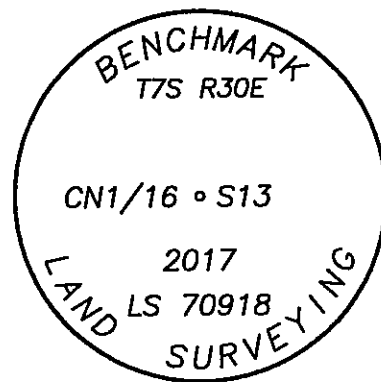
DESCRIPTION OF MONUMENT AND ACCESSORIES SET:

At the corner point, I set a 5/8" x 30" iron pin with attached 2" aluminum cap, 26" in the ground. Cap is marked as shown below. Built a 2 ft. mound of stone around monument.

FROM WHICH, I set the following reference points:

A 5/8" x 30" iron pin, bears S.46°57'E., 30.97 ft., with attached yellow plastic cap marked BENCHMARK SURVEYING

A 5/8" x 30" iron pin, bears S.64°03'W., 24.98 ft., with attached yellow plastic cap marked BENCHMARK SURVEYING



Used RTK GPS to measure Reference Points. Bearings to RP's are based on Record Map of Survey No. 2071.

RESTORATION BY:

Michael C. Springer, PLS
217 N. Canyon Blvd.
John Day, OR, 97845


Surveyed May 11, 2017

RECEIVED AND FILED
GRANT COUNTY SURVEYOR

MAY 26 2017

BY: 

REGISTERED
PROFESSIONAL
LAND SURVEYOR


OREGON
JULY 9, 2002
MICHAEL C. SPRINGER
#70918

EXPIRES: 6/30/2018